









Gas Leases in Sullivan & Delaware Counties

	Gas Leases
	NY Aquifers
	Water bodies
	Cat-Del Watershed
	Catskill State Park
	NY Towns
	NY Counties
	NY Fault Lines

Open Space Institute

Map created by Open Space Insitute, December 2008

Data Sources: Gas lease data created by Sullivan County Dept. of Planning; NY Aquifers from NY State Dept. of Health; Cat-Del Watershed boundary from NY City DEP

